Viltrapportering Uppsala län 2014/15 ---2016/17

VILTDATA

Viltrapportering 2014/15—2016/17

VILTRAPPORTERING 2014/15 och 2016/17

Jaktvårdskrets	Areal	Rapporter 2014/15	Rapporterad areal	Rapport %	Rapporter 2015/16	Rapporterad areal	Rapport %	Rapporter2016/17	Rapporterad areal	Rapport %
BJÖRKLINGE-VIKSTA JVK	18700	*29*	*19292*	*103,17%*	28	16976	90,78%	26	17006	90,94%
BÄLINGE JVK	32900	*35*	*31916*	*97,01%*	31	29583	89,92%	22	21774	66,18%
DANMARK-FUNBO-VAKSALA JVK	12500	*4*	*4361*	*34,89%*	6	3153	25,22%	1	1118	8,94%
DANNEMORA-VENDEL JVK	54900	*16*	*11184*	*20,37%*	20	11894	21,66%	14	7034	12,81%
ENABYGDENS NORDVÄSTRA JVK	55700	*45*	*40536*	*72,78%*	39	26211	47,06%	42	20636	37,05%
HEBY JVK	108400	*26*	*42343*	*39,06%*	25	45976	42,41%	32	46222	42,64%
HÅBO JVK	12200	*15*	*8066*	*66,11%*	15	8313	68,14%	27	10647	87,27%
HÅLLNÄS-ÖSTERLÖVSTA JVK	51000	*8*	*9309*	*18,25%*	6	4823	9,46%	7	5935	11,64%
KNIVSTA JVK	26500	*17*	*5722*	*21,59%*	20	8002	30,20%	5	1220	4,60%
LAGUNDA JVK	20300	*21*	*9409*	*46,35%*	20	7039	34,67%	17	8009	39,45%
NORRA HAGUNDA JVK	26300	*13*	*13283*	*50,51%*	13	12620	47,98%	13	8830	33,57%
NÄRDINGSHUNDRA JVK	46900	*41*	*38354*	*81,78%*	35	37799	80,59%	28	9986	21,29%
OLANDS JVK	37300	*17*	*10852*	*29,09%*	20	15134	40,57%	8	6713	18,00%
RASBO JVK	20000	*15*	*6796*	*33,98%*	16	7250	36,25%	15	5639	28,20%
SÖDRA HAGUNDA JVK	11500	*42*	*10384*	*90,30%*	28	10339	89,90%	39	11676	101,53%
TIERP-TOLFTA-SÖDERFORS JVK	53900	*3*	*2632*	*4,88%*	13	13494	25,04%	4	3671	6,81%
TRÖGDS JVK	34500	*30*	*14295*	*41,43%*	28	13750	39,86%	82	19377	56,17%
VATTHOLMA JVK	18100	*11*	*6299*	*34,80%*	13	6558	36,23%	10	5387	29,76%
ÄLVKARLEBY-VÄSTLAND JVK	43300	*9*	*12275*	*28,35%*	5	5476	12,65%	6	8004	18,48%
ÖSTHAMMAR JVK	85500	*12*	*10206*	*11,94%*	10	6975	8,16%	41	12577	14,71%
Summa län:	**770400**	***409***	***307514***	***0,40***	***391***	***291365***	***0,38***	**439**	**231461**	**30,04%**

Målet: Alla kretsar minst 30%! Minst 50% av länets areal!

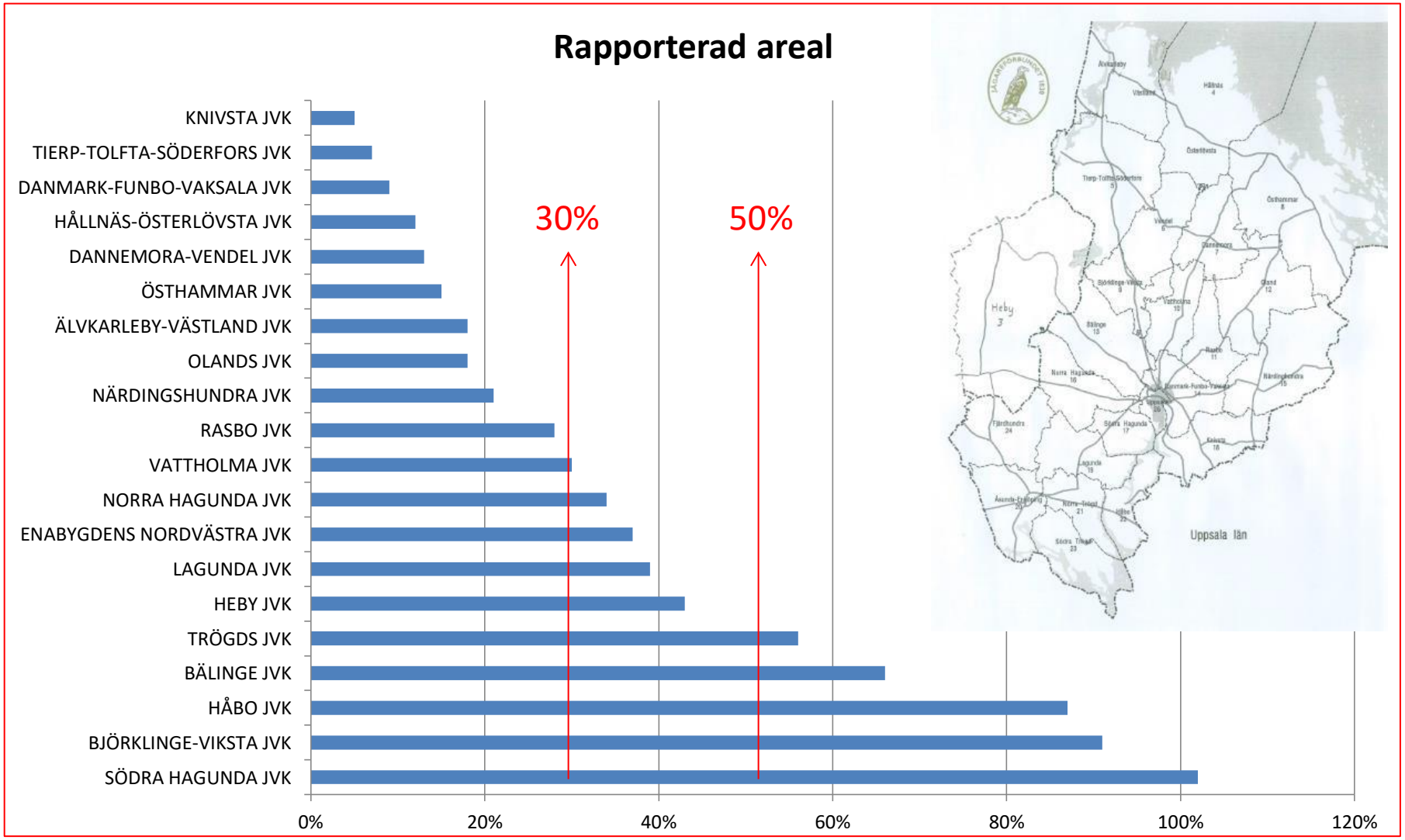

Kronvilt	Fällda/1000 ha	Antal registrerade rapporter	Rapporterad areal	Förändring rapport areal %
2008_09	0,22	151	198963	100%
2009_10	0,22	249	295446	148%
2010_11	0,28	426	332263	167%
2011_12	0,35	513	370858	186%
2012_13	0,48	434	348838	175%
2013_14	0,35	418	396666	199%
2014_15	0,47	409	307514	155%
2015_16	0,42	391	291365	146%
2016_17	0,49	439	231461	78%

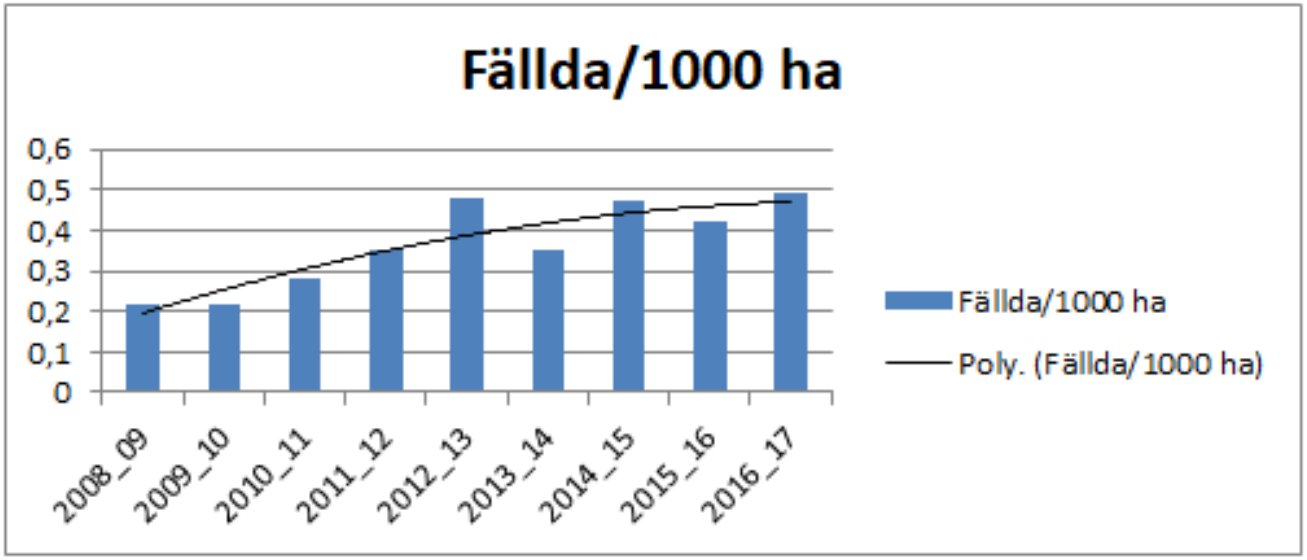



Dovvilt	Fällda/1000 ha	Antal registrerade rapporter	Rapporterad areal	Förändring rapport areal %
2008_09	0,11	151	198963	100%
2009_10	0,17	249	295446	148%
2010_11	0,11	426	332263	167%
2011_12	0,39	513	370858	186%
2012_13	0,44	434	348838	175%
2013_14	0,80	418	396666	199%
2014_15	0,65	409	307514	155%
2015-16	0,94	391	291365	146%
2016_17	0,36	439	231461	78%

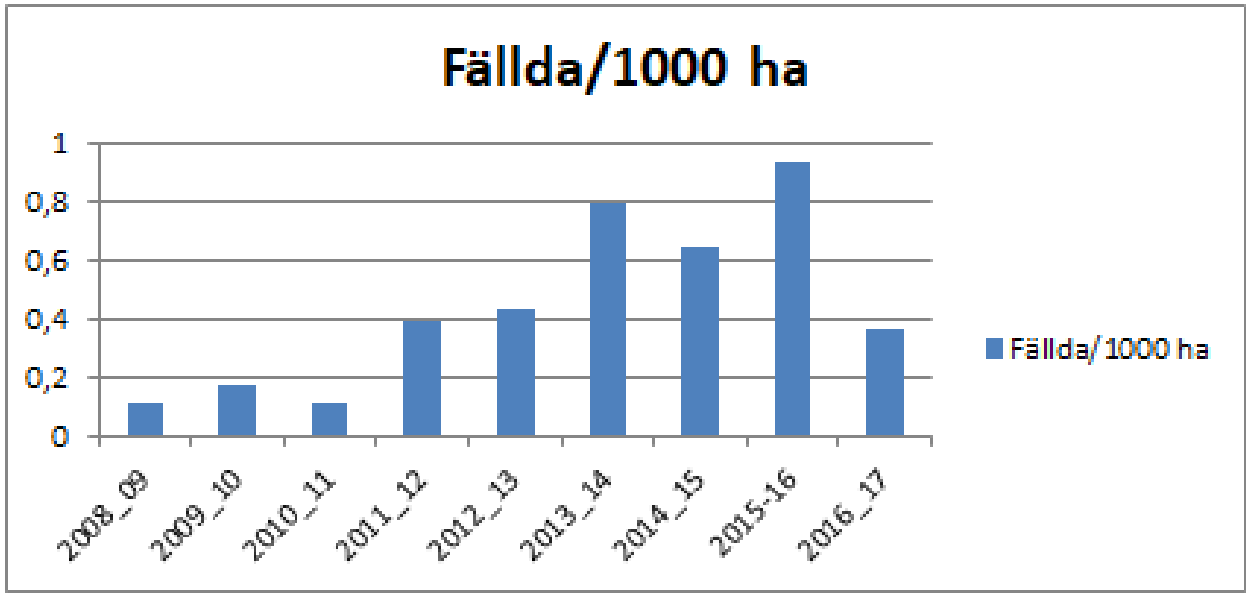

Vildsvin	Fällda/1000 ha	Antal registrerade rapporter	Rapporterad areal	Förändring rapport areal %
2008_09	2,36	151	198963	100%
2009_10	2,15	249	295446	148%
2010_11	2,88	426	332263	167%
2011_12	2,79	513	370858	186%
2012_13	4,33	434	348838	175%
2013_14	4,44	418	396666	199%
2014_15	6,06	409	307514	155%
2015_16	8,58	391	291365	146%
2016_17	9,91	439	231461	78%

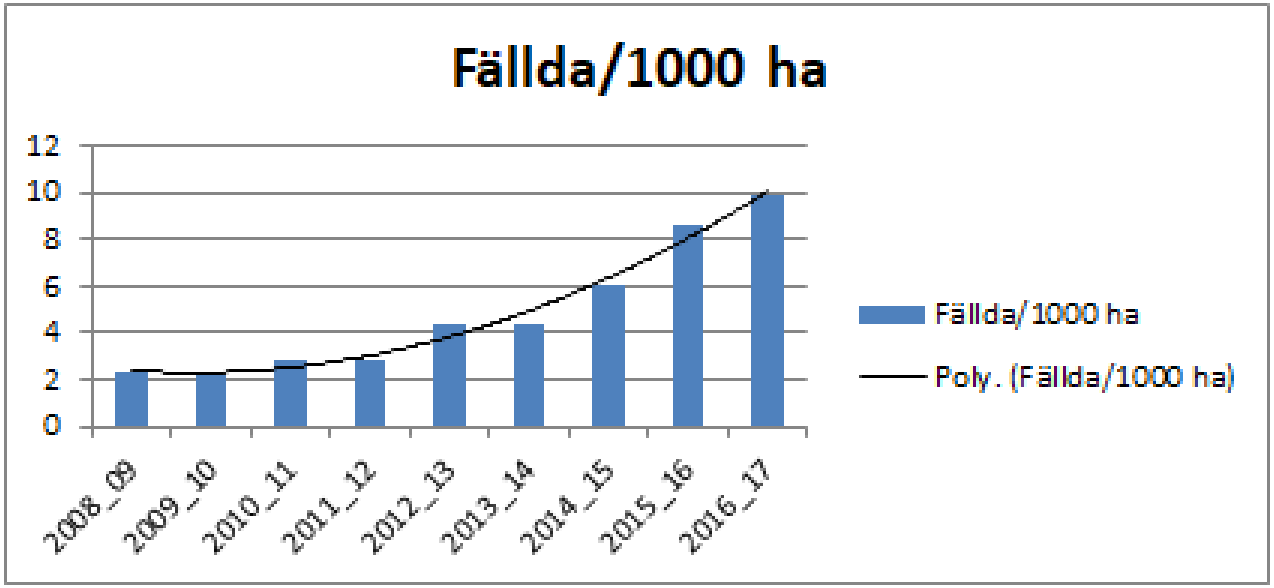

Rödräv	Fällda/1000 ha	Antal registrerade rapporter	Rapporterad areal	Förändring rapport areal %
2008_09	3,39	151	198963	100%
2009_10	2,63	249	295446	148%
2010_11	3,89	426	332263	167%
2011_12	3,89	512	367858	185%
2012_13	2,61	434	348838	175%
2013_14	2,61	418	396666	199%
2014_15	2,95	408	307154	154%
2015_16	3,07	391	291365	146%
2016_17	2,32	439	231461	78%

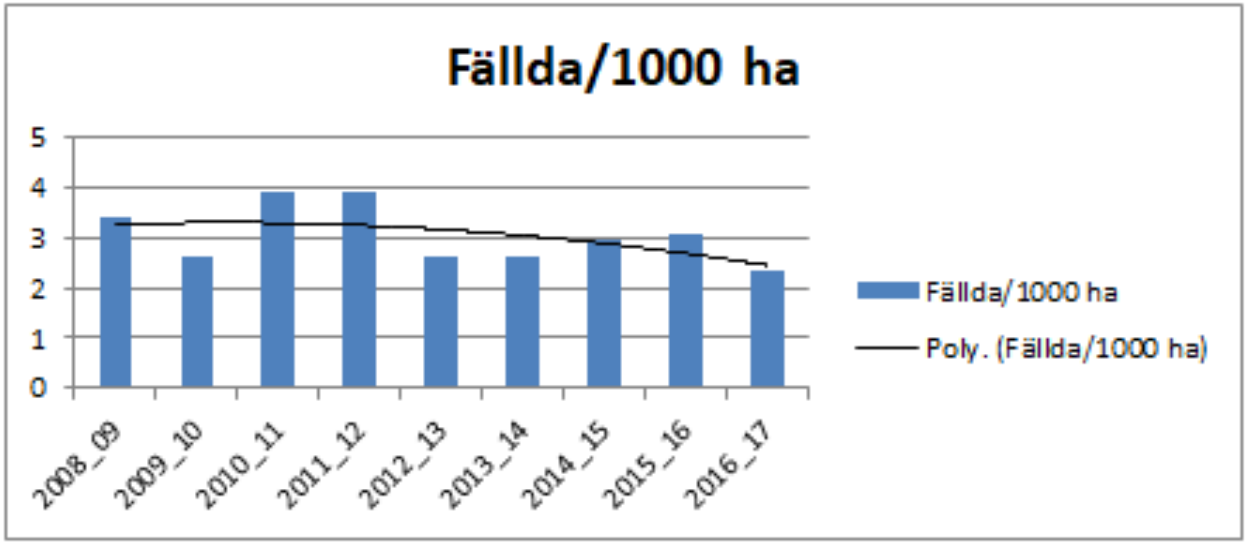

Rådjur	Fällda/1000 ha	Antal registrerade rapporter	Rapporterad areal	Förändring rapport areal %
2008_09	9,76	151	198963	100%
2009_10	6,43	249	295446	148%
2010_11	4,97	426	332263	167%
2011_12	5,96	513	370858	186%
2012_13	4,76	434	348838	175%
2013_14	4,71	418	396666	199%
2014_15	5,25	409	307514	155%
2015_16	5,3	391	291365	146%
2016_17	5,14	439	231461	78%

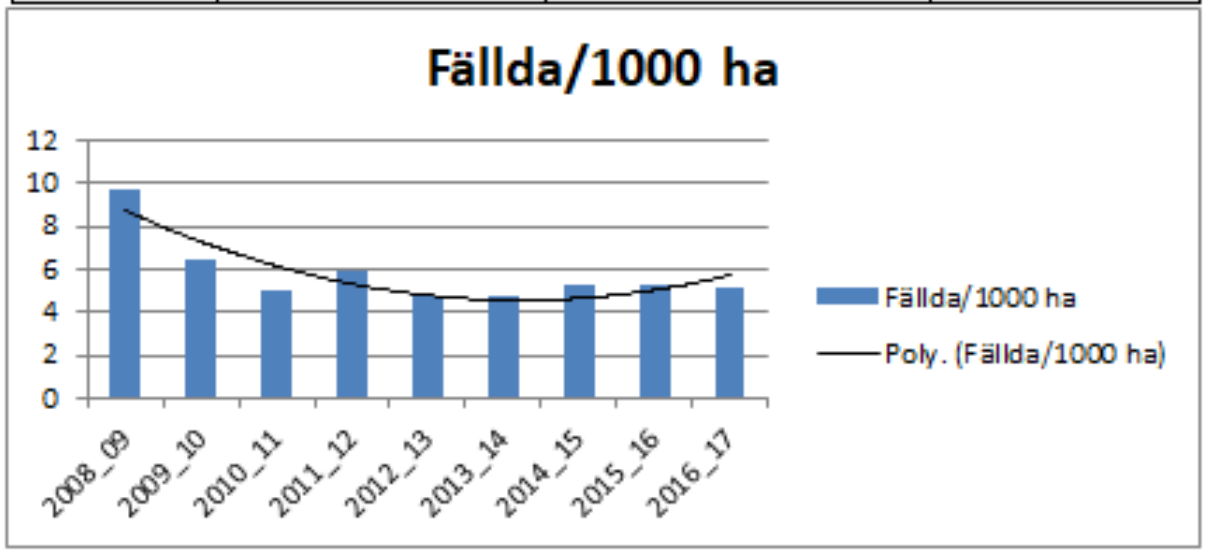

Grågås	Fällda/1000 ha	Antal registrerade rapporter	Rapporterad areal	Förändring rapport areal %
2008_09	0,53	151	198963	100%
2009_10	0,76	249	295446	148%
2010_11	0,71	426	332263	167%
2011_12	0,65	512	367858	185%
2012_13	0,64	434	348838	175%
2013_14	0,70	418	396666	199%
2014_15	0,88	408	307154	154%
2015_16	0,95	391	291365	146%
2016_17	0,79	439	231461	78%

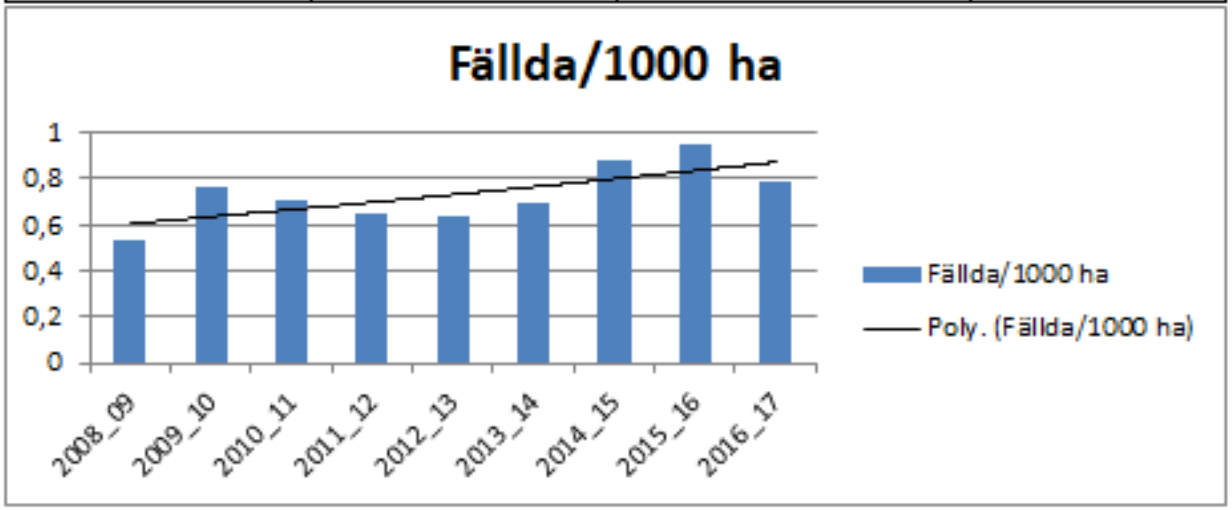

Kanadagås	Fällda/1000 ha	Antal registrerade rapporter	Rapporterad areal	Förändring rapport areal %
2008_09	0,91	151	198963	100%
2009_10	0,82	249	295446	148%
2010_11	0,80	426	332263	167%
2011_12	0,72	512	367858	185%
2012_13	0,41	434	348838	175%
2013_14	0,46	418	396666	199%
2014_15	0,54	408	307154	154%
2015_16	0,57	391	291365	146%
2016_17	0,36	439	231461	78%

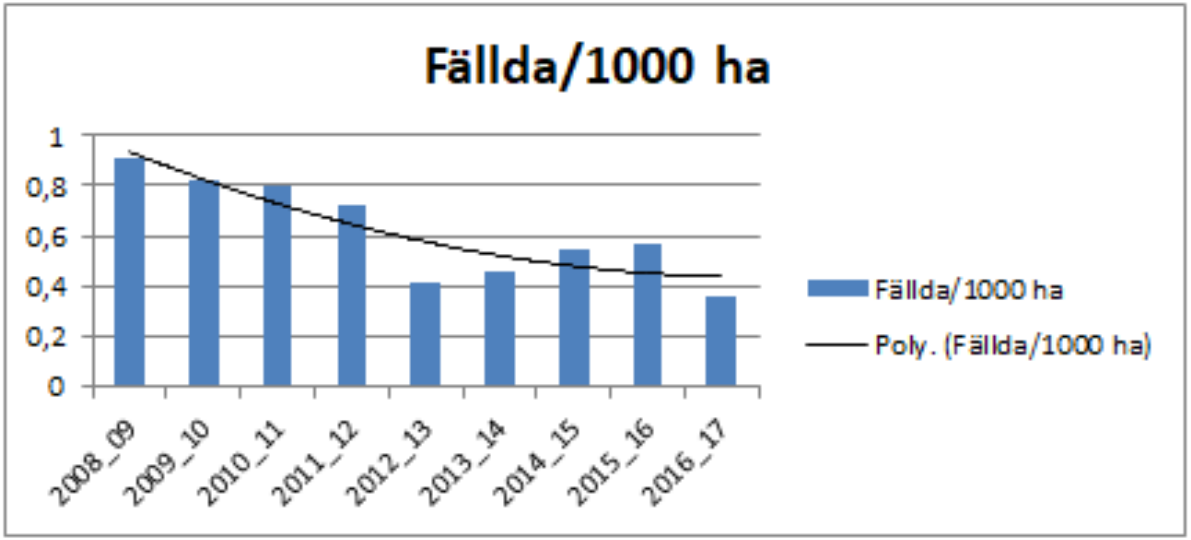

Skogshare	Fällda/1000 ha	Antal registrerade rapporter	Rapporterad areal	Förändring rapport areal %
2008_09	0,22	151	198963	100%
2009_10	0,13	249	295446	148%
2010_11	0,05	426	332263	167%
2011_12	0,18	512	367858	185%
2012_13	0,05	434	348838	175%
2013_14	0,12	418	396666	199%
2014_15	0,14	408	307154	154%
2015_16	0,15	391	291364,84	146%
2016_17	0,06	439	231461	78%

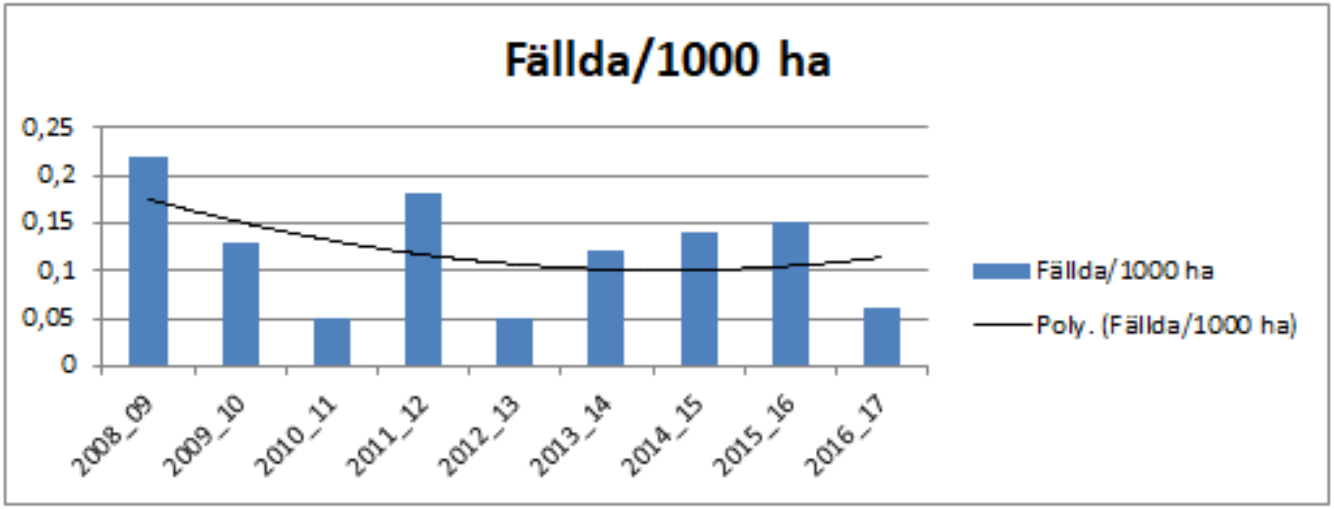

Fälthare	Fällda/1000 ha	Antal registrerade rapporter	Rapporterad areal	Förändring rapport areal %
2008_09	1,98	151	198963	100%
2009_10	1,42	249	295446	148%
2010_11	1,37	426	332263	167%
2011_12	1,28	512	367858	185%
2012_13	1,34	434	348838	175%
2013_14	0,93	418	396666	199%
2014_15	1,43	408	307154	154%
2015_16	1,45	391	291365	146%
2016_17	0,90	439	231461	78%

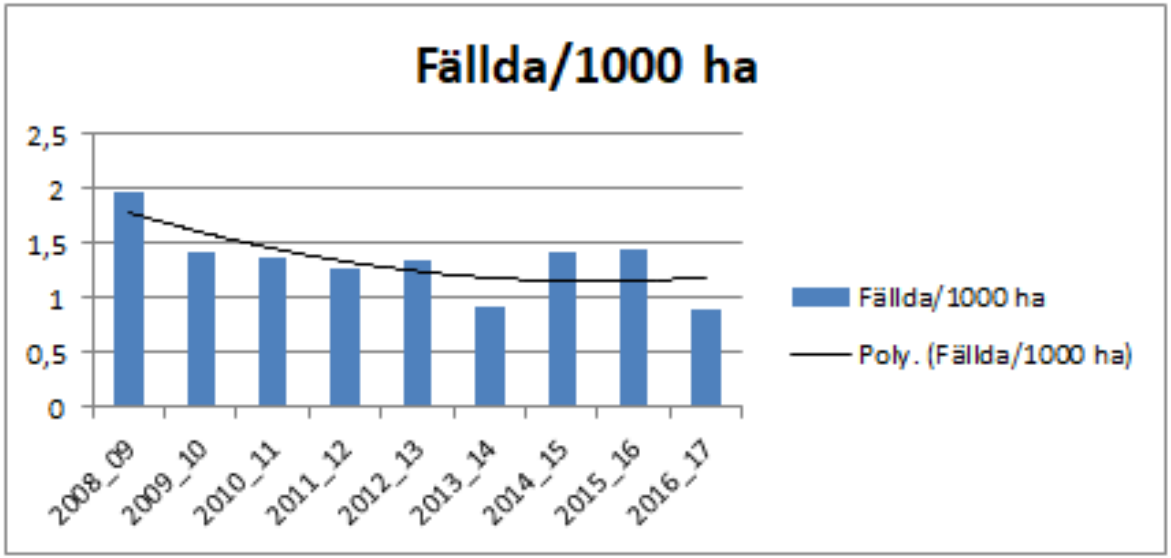

Gräsand	Fällda/1000 ha	Antal registrerade rapporter	Rapporterad areal	Förändring rapport areal %
2008_09	9,07	151	198963	100%
2009_10	7,15	249	295446	148%
2010_11	5,24	426	332263	167%
2011_12	9,35	512	367858	185%
2012_13	13,91	434	348838	175%
2013_14	9,45	418	396666	199%
2014_15	10,2	408	307154	154%
2015_16	6,75	391	291365	146%
2016_17	0,27	439	231461	78%

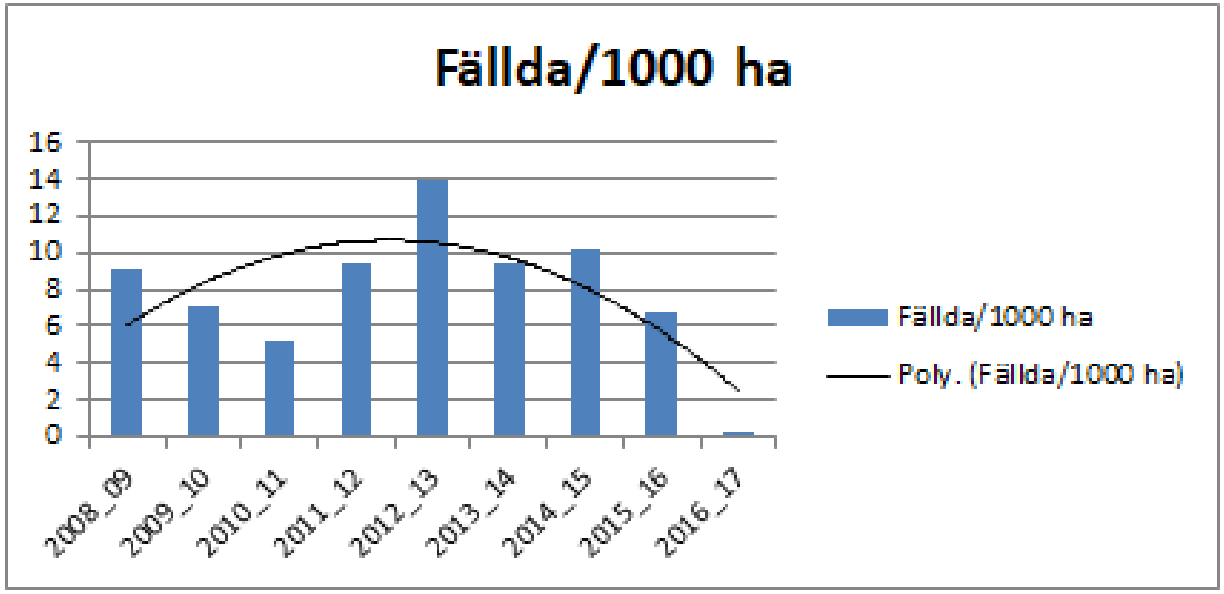

Tjäder	Fällda/1000 ha	Antal registrerade rapporter	Rapporterad areal	Förändring rapport areal %
2008_09	0,09	151	198963	100%
2009_10	0,05	249	295446	148%
2010_11	0,03	426	332263	167%
2011_12	0,04	512	367858	185%
2012_13	0,02	434	348838	175%
2013_14	0,04	418	396666	199%
2014_15	0,04	408	307154	154%
2015_16	0,03	391	291365	146%
2016_17	0,06	439	231461	78%

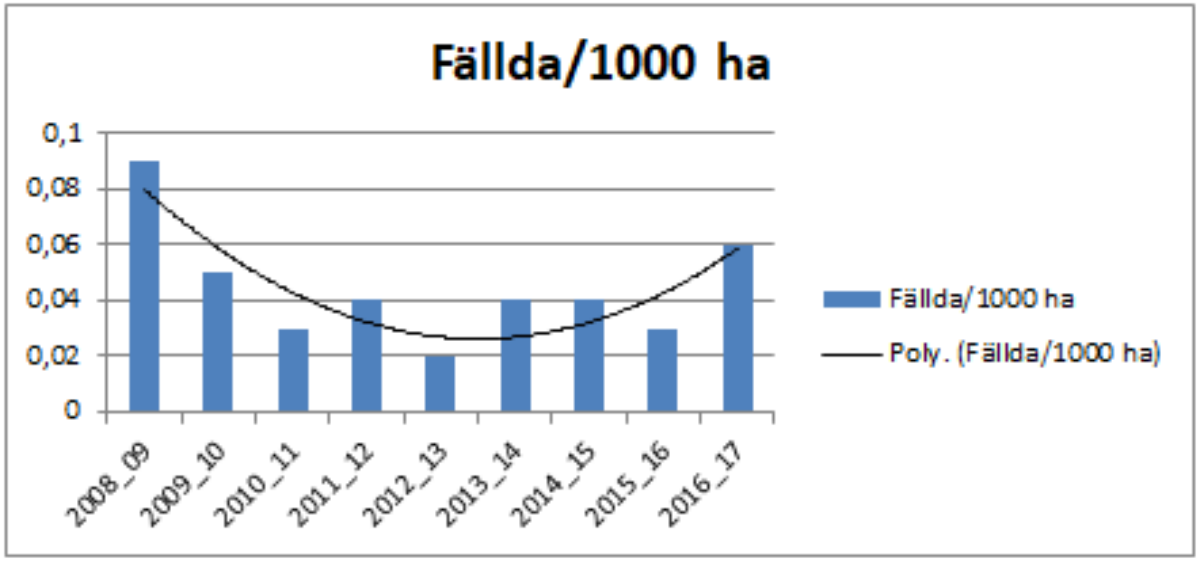

Orre	Fällda/1000 ha	Antal registrerade rapporter	Rapporterad areal	Förändring rapport areal %
2008_09	0,05	151	198963	100%
2009_10	0,07	249	295446	148%
2010_11	0,04	426	332263	167%
2011_12	0,07	512	367858	185%
2012_13	0,01	434	348838	175%
2013_14	0,04	418	396666	199%
2014_15	0,02	408	307154	154%
2015_16	0,02	391	291365	146%
2016_17	0,05	439	231461	78%

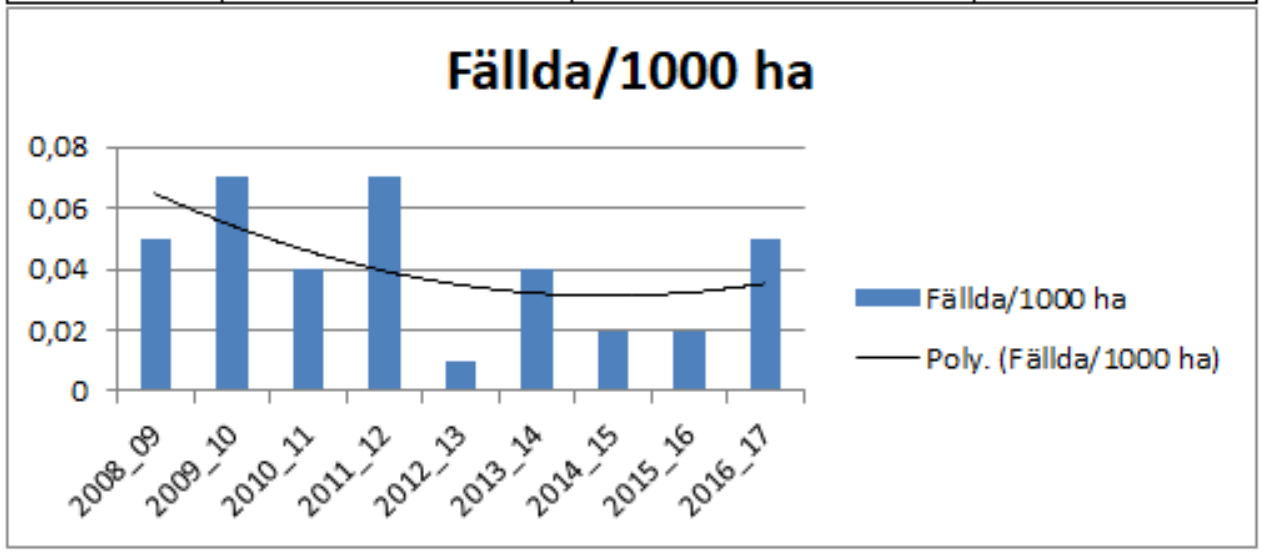

Grävling	Fällda/1000 ha	Antal registrerade rapporter	Rapporterad areal	Förändring rapport areal %
2008_09	1,50	151	198963	100%
2009_10	1,79	249	295446	148%
2010_11	1,91	426	332263	167%
2011_12	2,05	512	367858	185%
2012_13	1,62	434	348838	175%
2013_14	2,36	418	396666	199%
2014_15	1,67	408	307154	154%
2015_16	1,71	391	291365	146%
2016_17	1,25	439	231461	78%

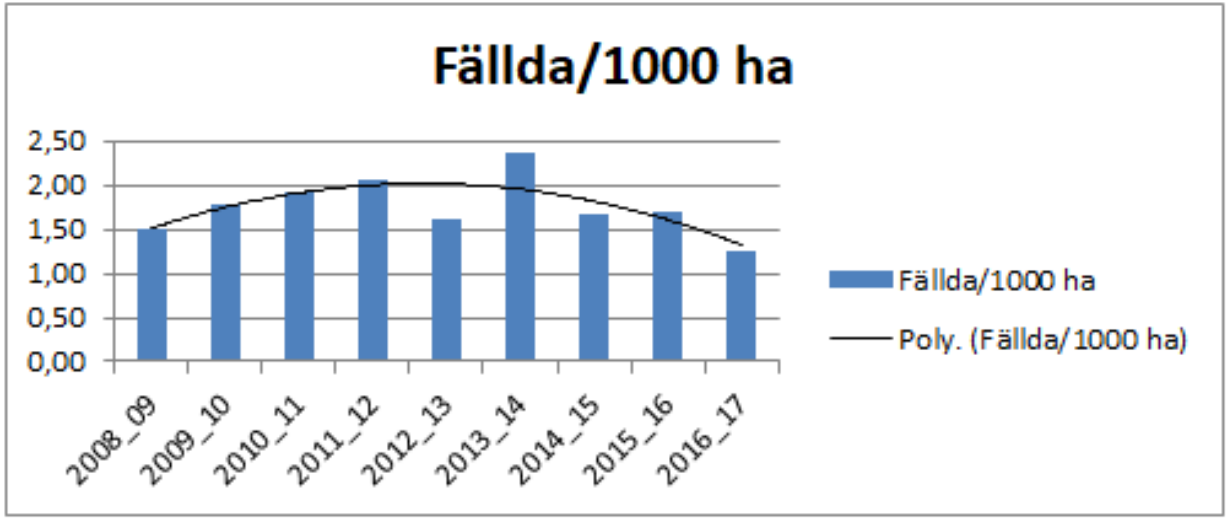

Ringduva	Fällda/1000 ha	Antal registrerade rapporter	Rapporterad areal	Förändring rapport areal %
2008_09	1,76	151	198963	100%
2009_10	4,31	249	295446	148%
2010_11	3,34	426	332263	167%
2011_12	3,40	512	367858	185%
2012_13	2,67	434	348838	175%
2013_14	2,94	418	396666	199%
2014_15	4,41	408	307154	154%
2015_16	4,85	391	291365	146%
2016_17	1,88	439	231461	78%

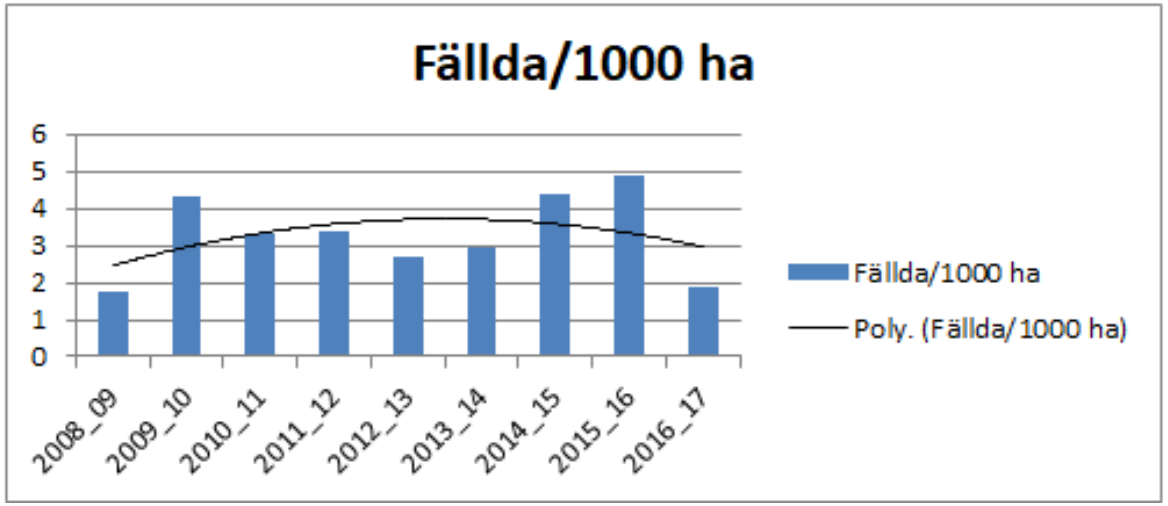

Mink	Fällda/1000 ha	Antal registrerade rapporter	Rapporterad areal	Förändring rapport areal %
2008_09	0,64	151	198963	100,00%
2009_10	0,58	249	295446	148,49%
2010_11	0,47	426	332263	167,00%
2011_12	0,45	512	367858	184,89%
2012_13	0,3	434	348838	175,33%
2013_14	0,27	418	396677	199,37%
2014_15	0,44	408	308346	154,98%
2015_16	0,44	391	291365	146,44%
2016_17	0,27	439	231461	78,34%

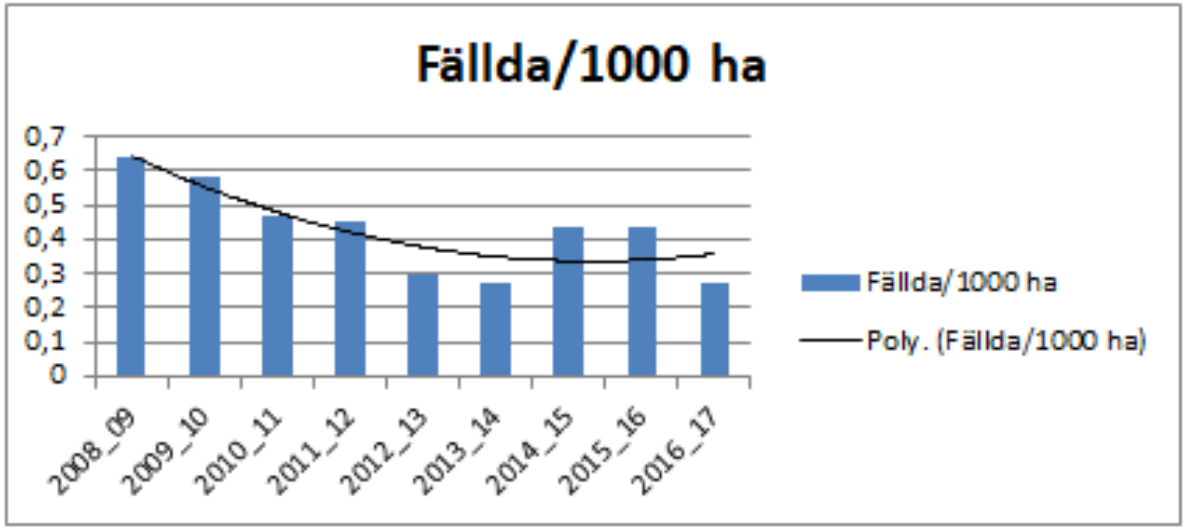

Kråka	Fällda/1000 ha	Antal registrerade rapporter	Rapporterad areal	Förändring rapport areal %
2008_09	3,37	151	198963	100%
2009_10	2,68	249	295446	148%
2010_11	3,81	426	332263	167%
2011_12	2,77	512	367858	185%
2012_13	1,91	434	348838	175%
2013_14	1,52	418	396677	199%
2014_15	1,98	408	308346	155%
2015_16	1,89	391	291365	146%
2016_17	1,00	439	231461	78%

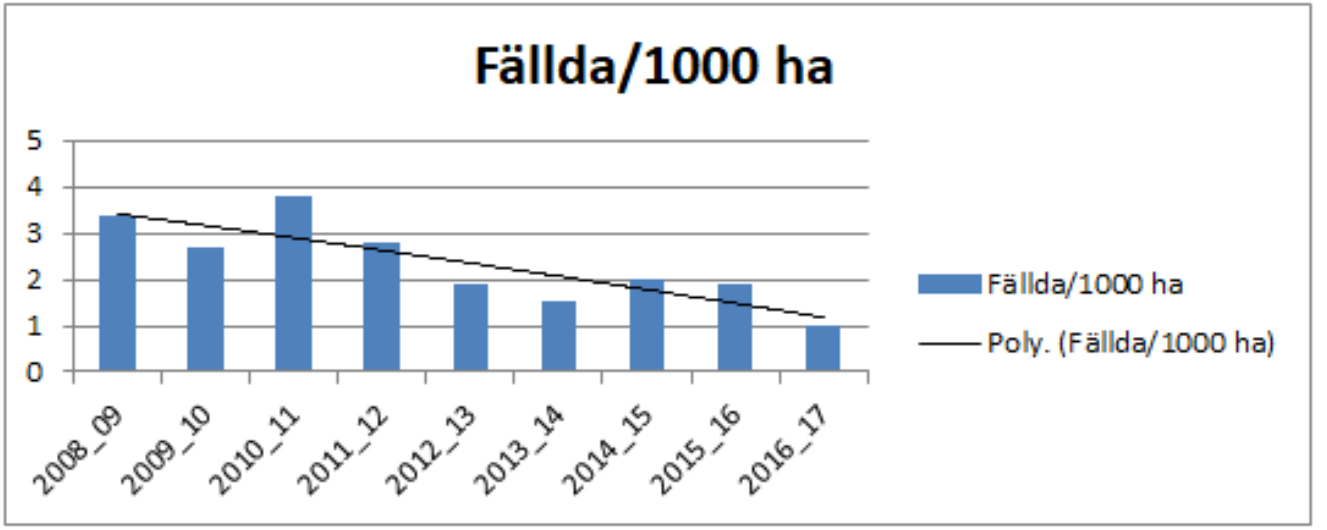

Morkulla	Fällda/1000 ha	Antal registrerade rapporter	Rapporterad areal	Förändring rapport areal %
2008_09	0,08	151	198963	100%
2009_10	0,03	249	295446	148%
2010_11	0,00	426	332263	167%
2011_12	0,02	512	367858	185%
2012_13	0,03	434	348838	175%
2013_14	0,01	418	396666	199%
2014_15	0,06	408	307154	154%
2015_16	0,02	391	291365	146%
2016_17	0,02	439	231461	78%

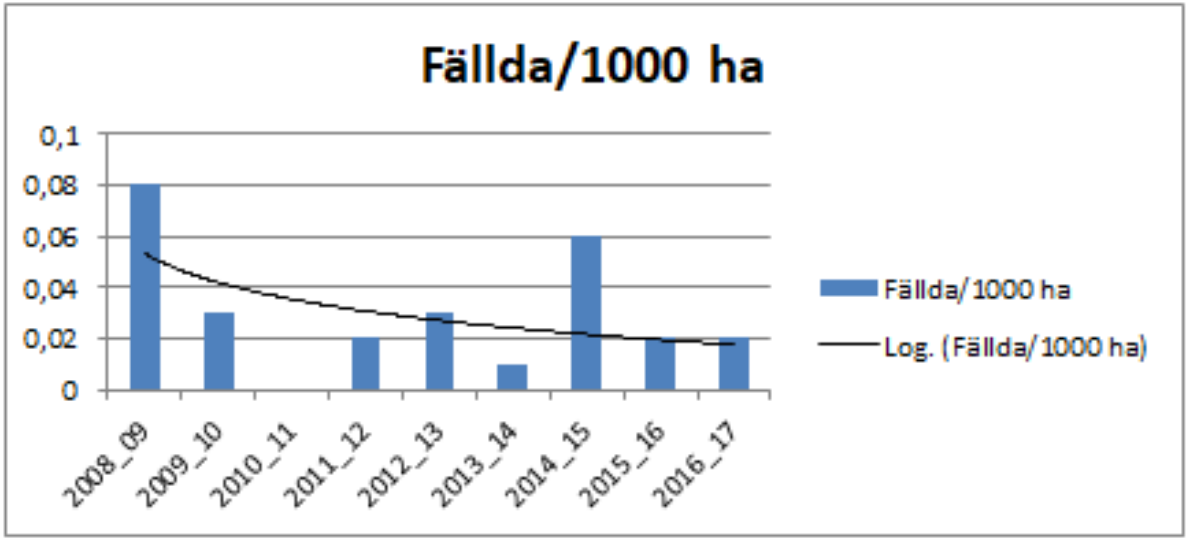

Rapphöna	Fällda/1000 ha	Antal registrerade rapporter	Rapporterad areal	Förändring rapport areal %
2008_09		151	198963	100%
2009_10		249	295446	148%
2010_11		426	332263	167%
2011_12		512	367858	185%
2012_13		434	348838	175%
2013_14		418	396666	199%
2014_15		408	307154	154%
2015_16		391	291365	146%
2016_17	0,01	439	231461	78%